



Public Document Pack

Cambridge City Council

NORTH AREA COMMITTEE

8 ENVIRONMENTAL IMPROVEMENT PROJECTS – PRESENTATION

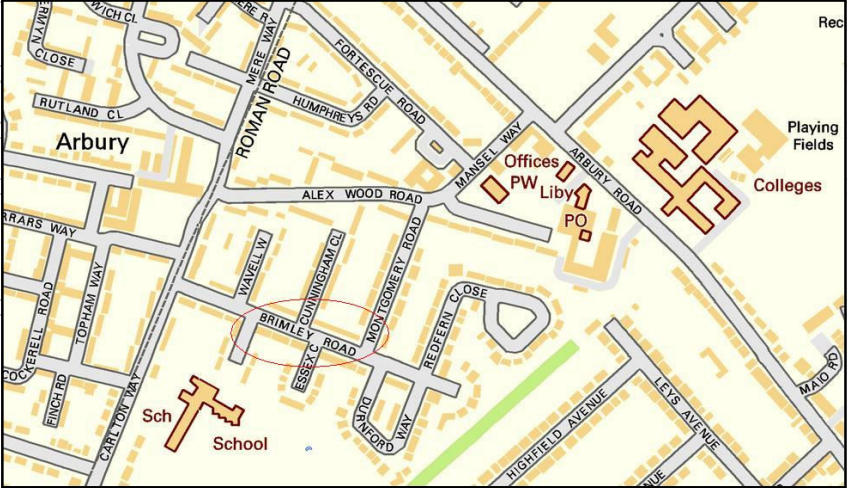

This page is intentionally left blank



NORTH AREA EIP PROGRAMME



NEW SCHEME SUGGESTIONS

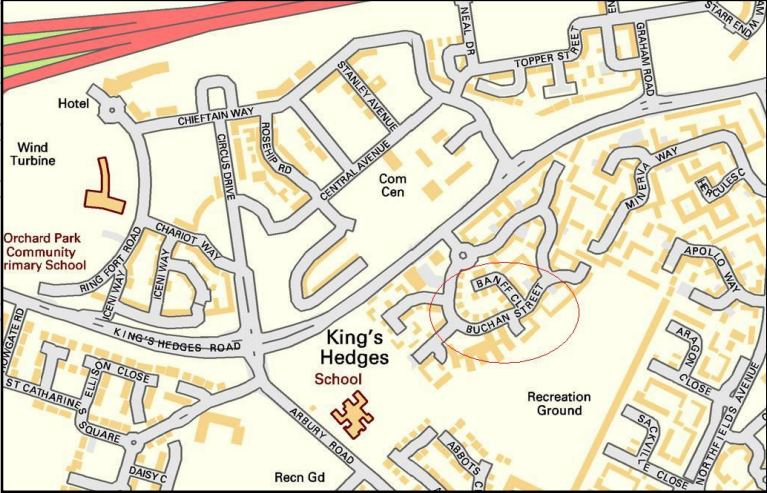

2011/12 PROGRAMME

APPENDIX C IN REPORT

PROJECT 1		LOCATION & IMAGES
Title:	Brimley Road Traffic Calming Scheme	 
Ward	Arbury	
Promoting Cllr	Mike Todd-Jones	
Scope:	Investigate solutions to resolve the level of speeding traffic in Brimley Road.	
Proposal	Carry out an area wide consultation and conduct speed surveys to provide tangible evidence and establish the level of concern. Budget set to allow for potential preference for speed cushions.	
Budget	£30,000	
Recommendation	Assign remaining EIP budget with a view to allocating joint highways funding and possible funding from next years EIP Programme, subject to the outcome of the consultation and speed survey.	
Priority	4 of 4	

PROJECT 2		LOCATION & IMAGES	
Title:	Kendal Way Verge Parking Prohibition	 	
Ward	East Chesterton		
Promoting Cllr	T.B.C		
Scope:	Introduce a traffic regulation order to prohibition parking on the verges throughout Kendal		
Proposal	Introduce a zone which prohibits verge parking at the two entrances to Kendal Way.		
Budget	£3,000		
Recommendation	Introduction of this TRO will be the first of its kind in Cambridge. Discussions are under way with the County Council to determine whether it will support the introduction of this type of order. Kendal Way would be an ideal pilot for the introduction of this new order.		
Priority	2 of 4		

PROJECT 3		LOCATION & IMAGES
Title:	Milton Road Verge Parking Prohibition	 
Ward	West Chesterton & Kings Hedges	
Promoting Cllr	T.B.C	
Scope:	Introduce a traffic regulation order to prohibition parking on the verges of Milton Road, between Arbury Road and Green End Road.	
Proposal	Introduce a zone which prohibits verge parking between Arbury Road and Green End Road.	
Budget	£4,500	
Recommendation	Introduction of this TRO will be the first of its kind in Cambridge. Discussions are under way with the County Council to determine whether it will support the introduction of this type of order. The Ring Road and Radial Routes Review undertaken by the County Council will also need to be taken into account, and may resolve this issue separately.	
Priority	3 of 4	

PROJECT 4		LOCATION & IMAGES
Title:	Buchan Street Landscaping Scheme	
Ward	Kings Hedges	
Promoting Cllr	Kevin Price	
Scope:	Landscape improvements to various areas on Buchan Street and adjoining streets.	
Proposal	Landscaping improvements to Buchan St, Lauriston Place, Sandwich Close, Caledon Way, Abercorn Place, Moncrieff Close, Strathcarron Court and Kaldor Court.	
Budget	£11,964	
Recommendation	This is an area of City Council owned housing and environmental improvements to such areas are highlighted as priority projects within the eligibility criteria for the EIP Programme.	
Priority	1 of 4	

This page is intentionally left blank